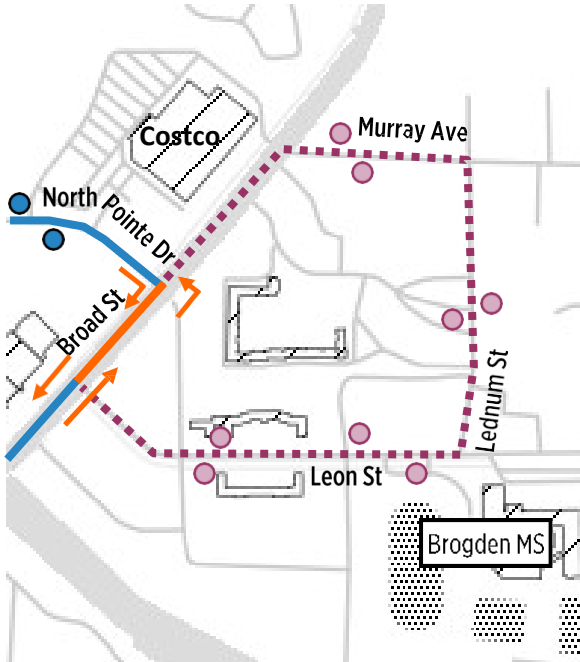


1 Leon St, Murray Ave, Lednum St



(Outbound)

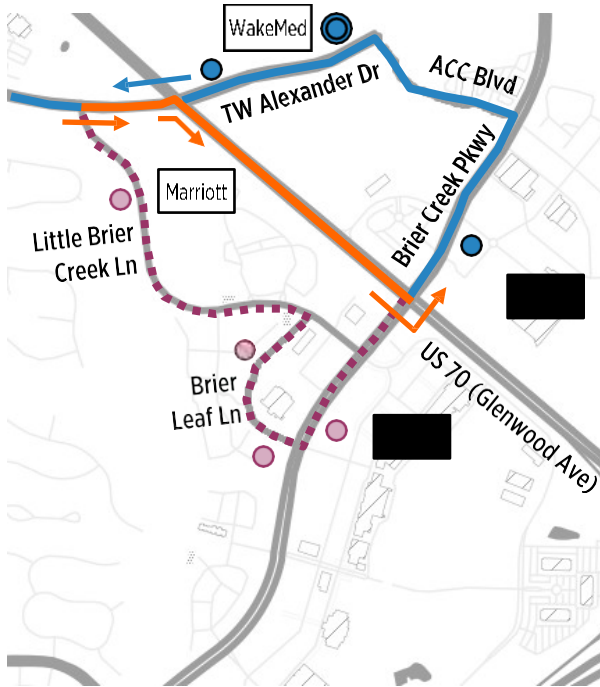
On Broad St
Don't turn right on Leon St
 Left on North Pointe Dr
 Detour ends

(Inbound)

On North Pointe Dr
 Right on Broad St
 Detour ends

- Route
- Detour for snow route
- - - Not served by snow route
- Stop still served by snow route
- Stop added to snow route
- Stop not served by snow route
- ⦿ Timepoint
- ⦿ Replacement timepoint
- ⦿ Missed timepoint

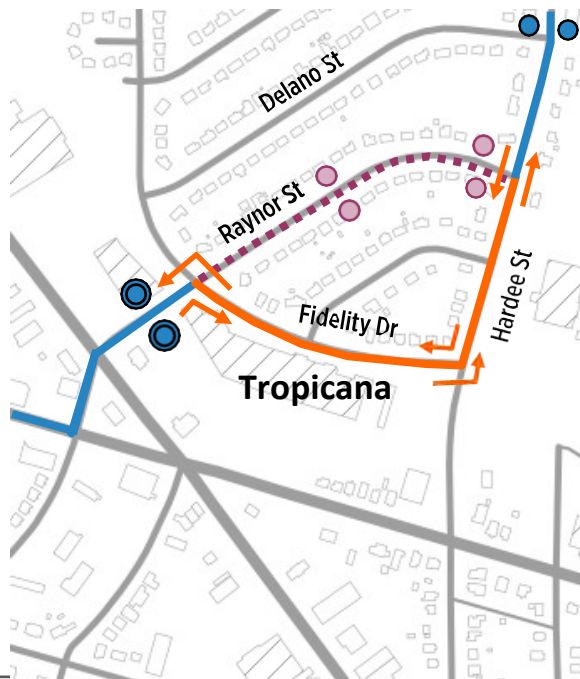
2 Brier Leaf Ln, Brier Creek Pkwy



(Outbound)

On TW Alexander Dr
 Don't turn right on
 Little Brier Creek Ln
 Right on US-70 (Glenwood Ave)
 Left on Brier Creek Pkwy
 Detour ends

3 Raynor St



(Outbound)

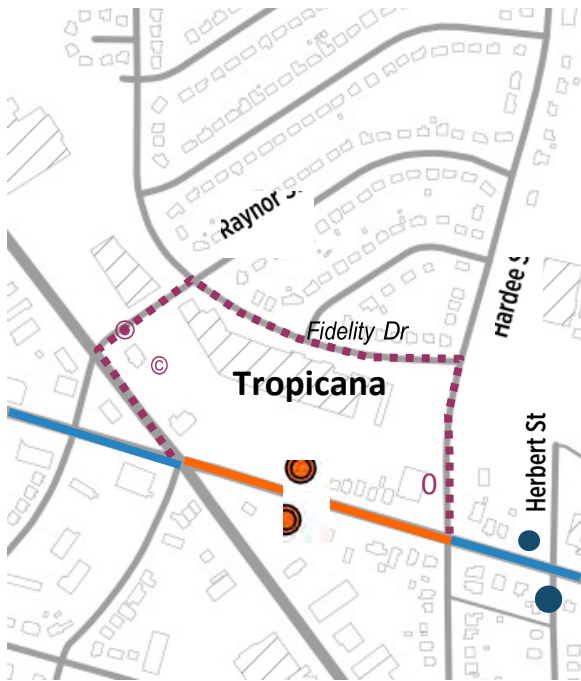
On Raynor St
 Timepoint at The Village
 Right on Fidelity Dr
 Left on Hardee St
 Detour ends

(Inbound)

On Hardee St
 Don't turn right on Raynor St
 Right on Fidelity Dr
 Left on Raynor St
 Timepoint at The Village
 Detour ends

- Route
- Detour for snow route
- - - Not served by snow route
- Stop still served by snow route
- Stop added to snow route
- Stop not served by snow route
- ⦿ Timepoint
- ⦿ Replacement timepoint
- ⦿ Missed timepoint

3B Raynor St (The Village)



(Outbound)

On Holloway St
Don't turn left on Raynor St
 Detour ends at Hardee St

(Inbound)

On Holloway St
Don't turn right on Hardee St
 Detour ends at Raynor St

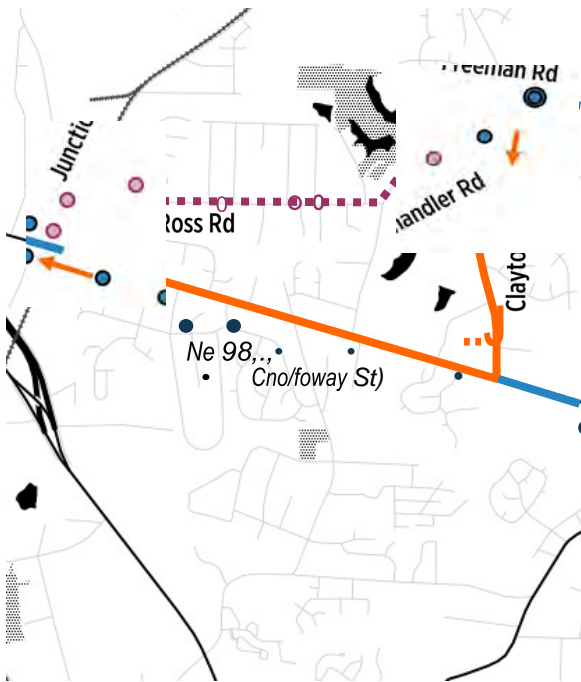
Replacement timepoint inbound:

Holloway St at Miami St (WB) (#5356)

Replacement timepoint outbound:

Holloway St at Miami St (EB) (#5353)

3B Chandler Rd, Ross Rd, Junction Rd



(Inbound)

On Clayton Rd
Don't turn right on Chandler Rd
 Right on NC-98 (Holloway St)

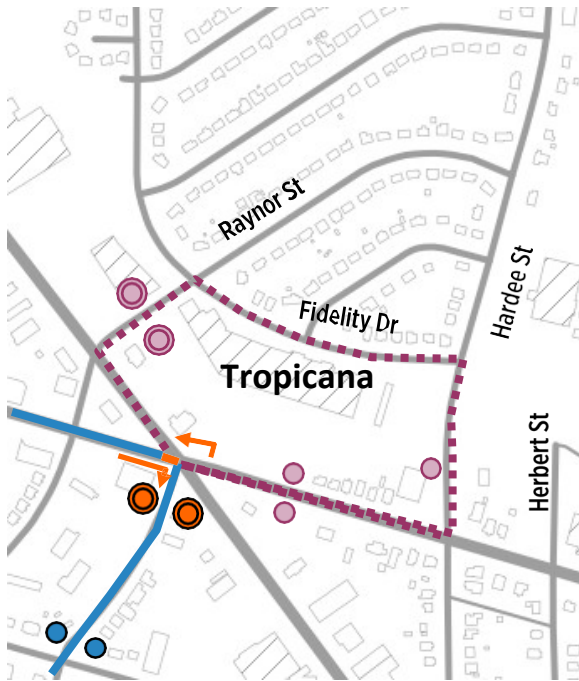
On Holloway

Don't turn right on Hardee St.

Detour Ends

- Route
- - - Detour for snow route
- Not served by snow route
- Stop still served by snow route
- Stop added to snow route
- Stop not served by snow route
- Timepoint
- Replacement timepoint
- Served timepoint

3C Raynor St (The Village)



(Outbound)

On Holloway St
Don't turn left on Raynor St
 Right on Gary St
 Detour ends at Gary St

(Inbound)

On Gary St
Don't turn right on Holloway St
 Left on Holloway St
 Detour ends at Holloway St

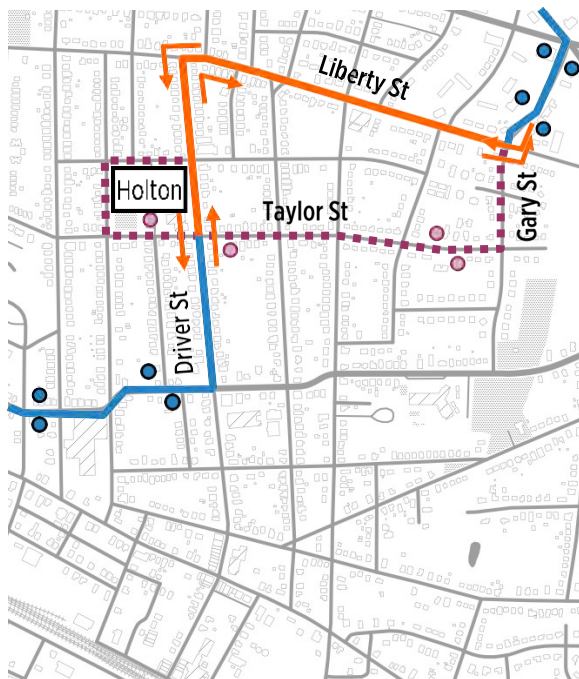
Replacement timepoint inbound:

Gary St at N Miami Blvd (NB) (#5060)

Replacement timepoint outbound:

Gary St at N Miami Blvd (SB) (#6073)

3C Taylor St (Holton CRC)



Turns (Outbound)

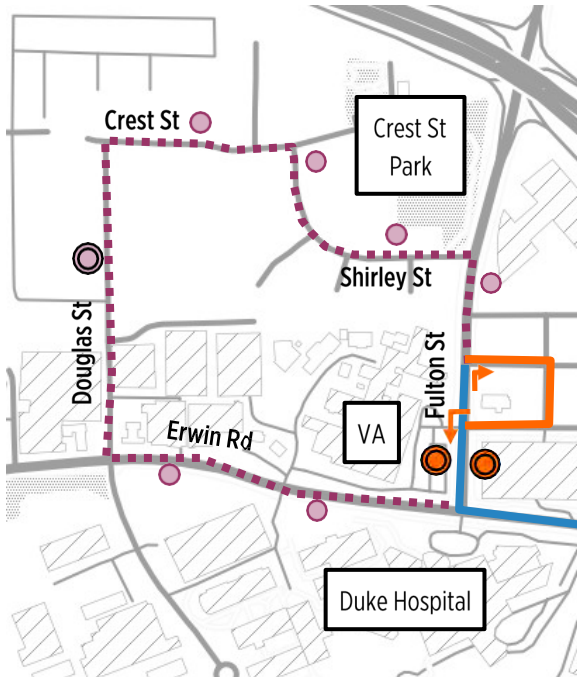
On Gary St
 Right on Liberty St
 Left on Driver St
 Detour ends at Taylor St

Turns (Inbound)

On Driver St
Don't turn right on Taylor St
 Right on Liberty St
 Left on Gary St










- Route
- Detour for snow route
- Not served by snow route
- Stop still served by snow route
- Stop added to snow route
- Stop not served by snow route
- Timepoint
- Replacement timepoint
- Missed timepoint

6 **Fulton St, Shirley St, Crest St, Douglas St**



(Inbound)

- Continue to Fulton St
- From Fulton St. and Hillandale Rd
- Don't Service Shirley St.
- Turn Left on Erwin Rd.
- Detour Ends

- | | | |
|--|---|---|
|  Route |  Stop still served by snow route |  Timepoint |
|  Detour for snow route |  Stop added to snow route |  Replacement timepoint |
|  Not served by snow route |  Stop not served by snow route |  Missed timepoint |

6 Chalk Level Rd, New Castle Rd, Stadium Dr



(Inbound)

On Horton Rd

Don't turn left on Chalk Level Rd

Detour ends at Stadium Dr

Timepoint not replaced

(Outbound)

On Horton Rd

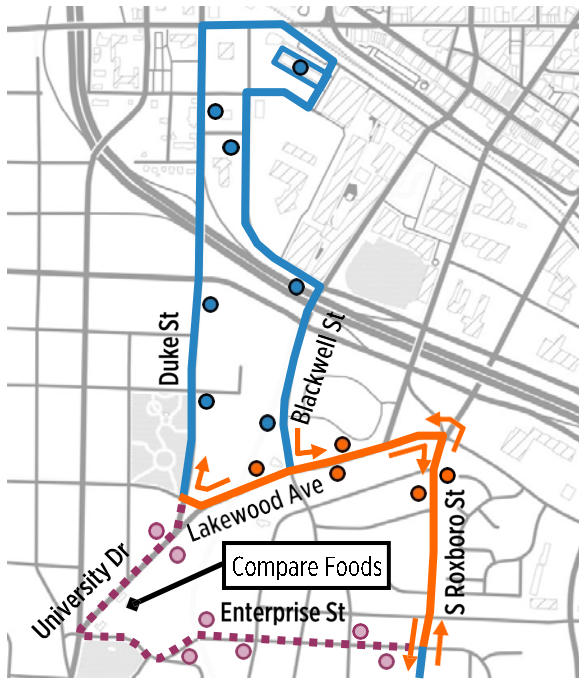
Don't turn right on Stadium Dr

Detour ends at Chalk Level Rd

Timepoint not replaced

- Route
- Detour for snow route
- - - Not served by snow route
- Stop still served by snow route
- Stop added to snow route
- Stop not served by snow route
- Timepoint
- Replacement timepoint
- Missed timepoint

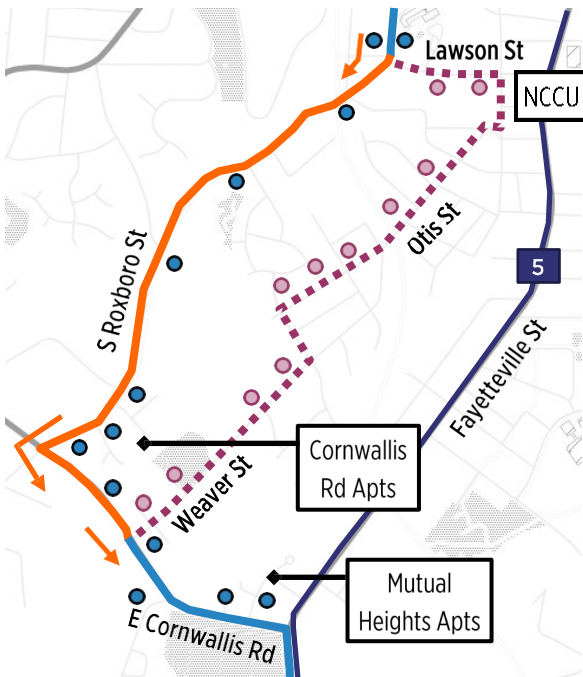
7 University Dr, Enterprise St



(Outbound)
 On Blackwell St
 Left on Lakewood Ave
(instead of right)
 Right S Roxboro St
 Detour ends at Enterprise St

(Inbound)
 On S Roxboro St
Don't turn left on Enterprise St
 Right on Lakewood Ave
 Right on Duke St
 Detour ends

7 Lawson, Concord, Otis, Weaver Sts



(Outbound)
 On S Roxboro St
Don't turn left on Lawson St
 Left on E Cornwallis Rd
 Detour ends at Weaver St

- Route
- Detour for snow route
- - - Not served by snow route
- Stop still served by snow route
- Stop added to snow route
- Stop not served by snow route
- ⦿ Timepoint
- ⦿ Replacement timepoint
- ⦿ Missed timepoint

8 Snow Route—Lawson St, Durham Tech

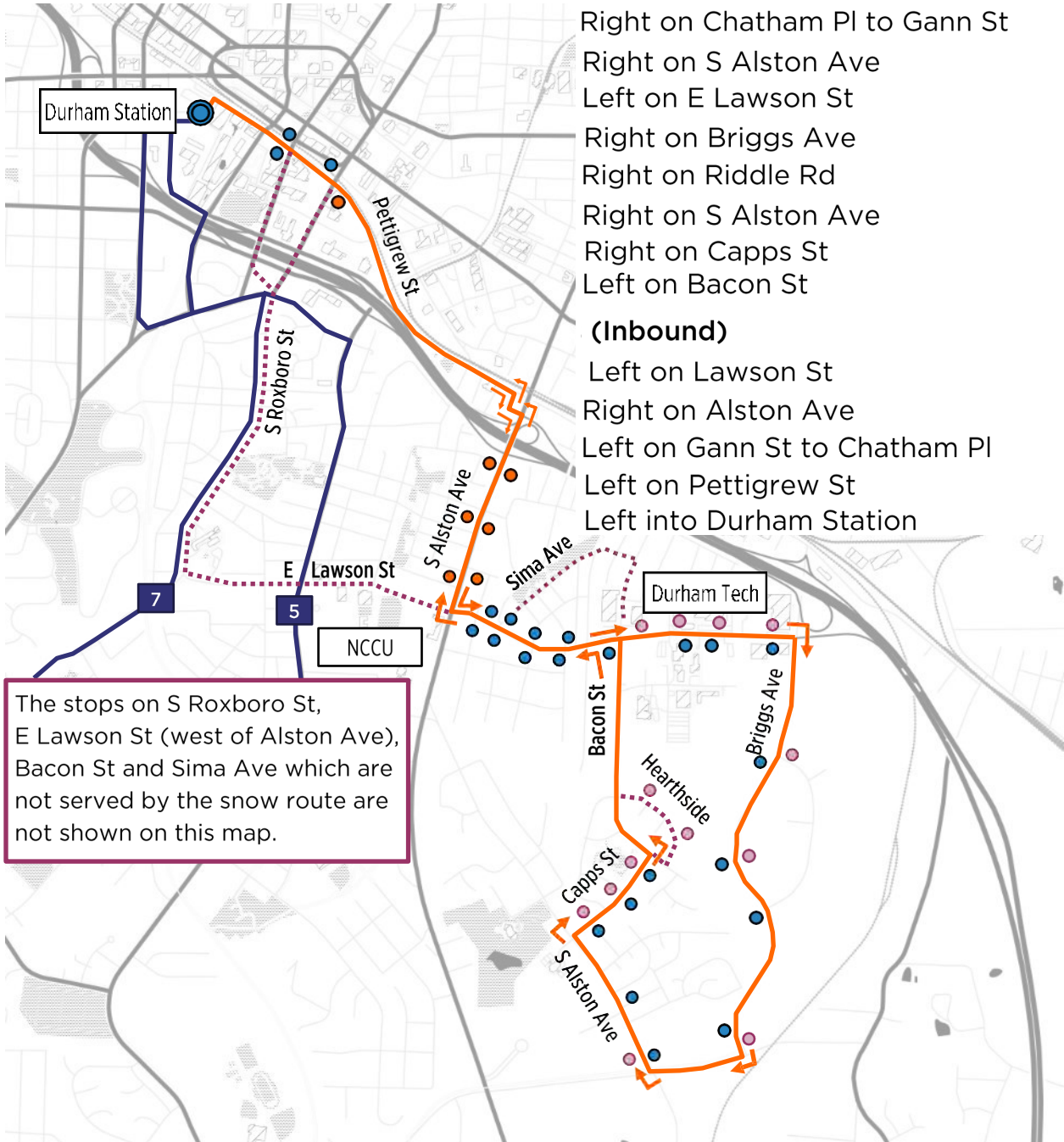
No replacement timepoints

(Outbound)

- From Durham Station
- Right on Pettigrew St
- Right on Chatham Pl to Gann St
- Right on S Alston Ave
- Left on E Lawson St
- Right on Briggs Ave
- Right on Riddle Rd
- Right on S Alston Ave
- Right on Capps St
- Left on Bacon St

(Inbound)

- Left on Lawson St
- Right on Alston Ave
- Left on Gann St to Chatham Pl
- Left on Pettigrew St
- Left into Durham Station

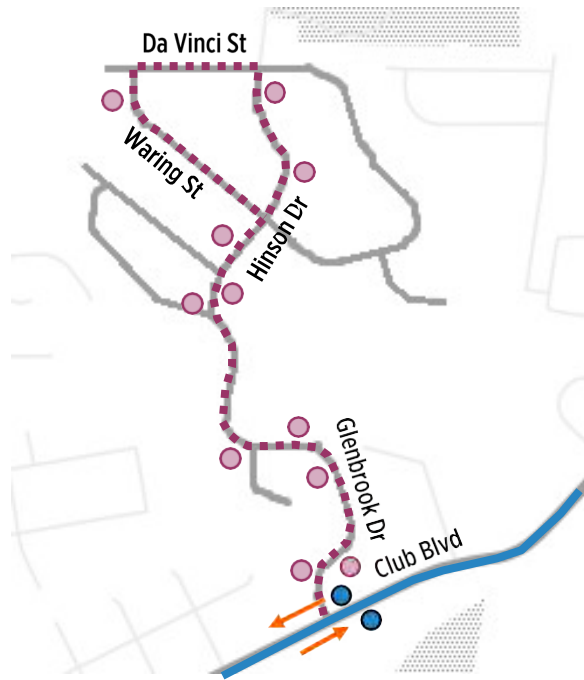


The stops on S Roxboro St, E Lawson St (west of Alston Ave), Bacon St and Sima Ave which are not served by the snow route are not shown on this map.

- Route
- Detour for snow route
- - - Not served by snow route
- Stop still served by snow route
- Stop added to snow route
- Stop not served by snow route
- ⦿ Timepoint
- ⦿ Replacement timepoint
- ⦿ Missed timepoint

9

Glenbrook Dr, Hinson Dr



(Outbound)

On Club Blvd
 Don't turn left on Glenbrook Dr
 on any trip

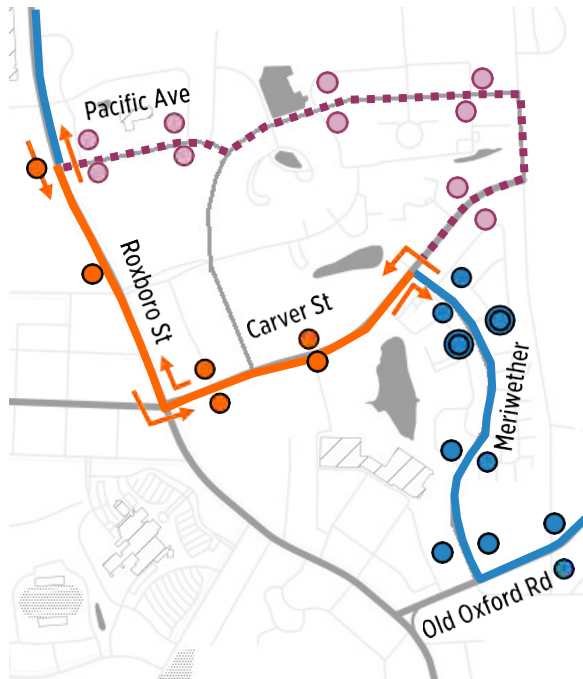
(Inbound)

On Club Blvd
 Don't turn right on Glenbrook Dr
 on any trip

- Route
- Detour for snow route
- - - Not served by snow route
- Stop still served by snow route
- Stop added to snow route
- Stop not served by snow route
- ⦿ Timepoint
- ⦿ Replacement timepoint
- ⦿ Missed timepoint

9

Ben Franklin Blvd,

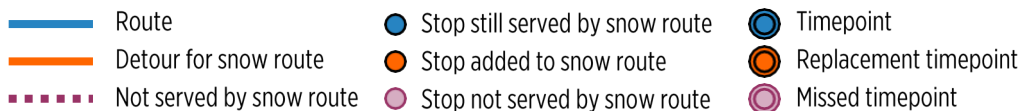


(Outbound)

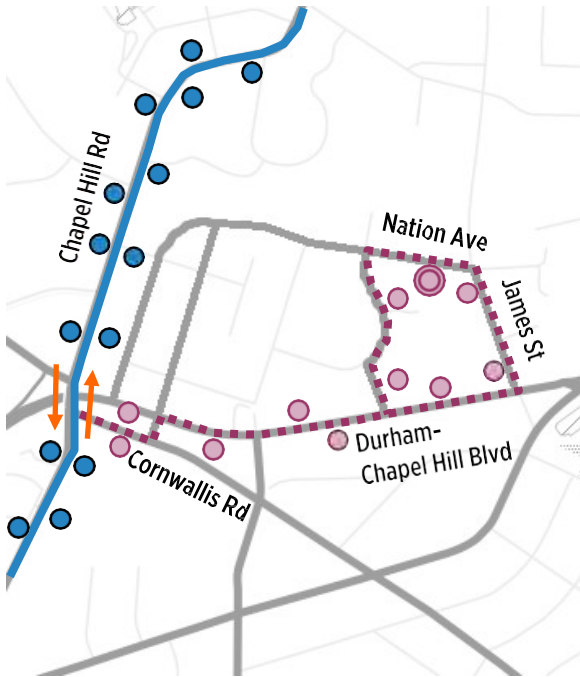
- On Meriwether Dr
- Left on Carver St
(instead of right)
- Left on Roxboro St
- Detour ends

(Inbound)

- On Roxboro St
- Right on Carver St
- Right on Meriwether Dr
- Detour ends



10 10B The Blvd, James St, Nation Ave



(Outbound)

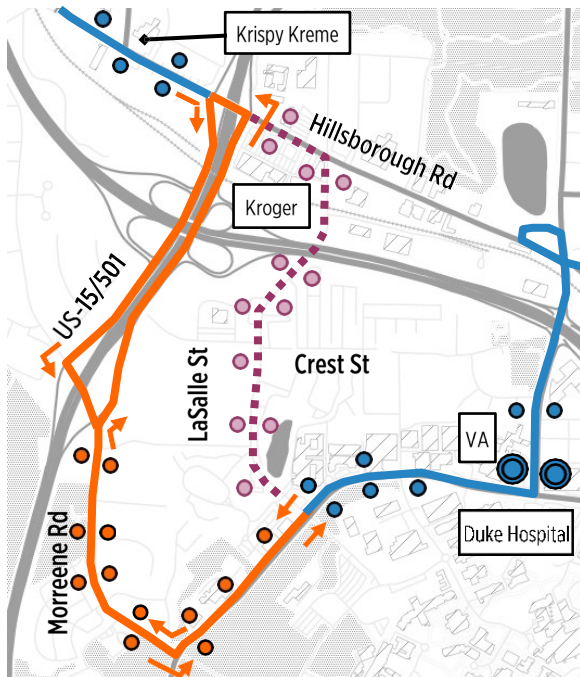
On Chapel Hill Rd
Don't turn left on Cornwallis Rd
on any trip

(Inbound)

On Chapel Hill Rd
Don't turn right on Cornwallis Rd
on any trip

Timepoint not replaced

11 LaSalle St



(Outbound)

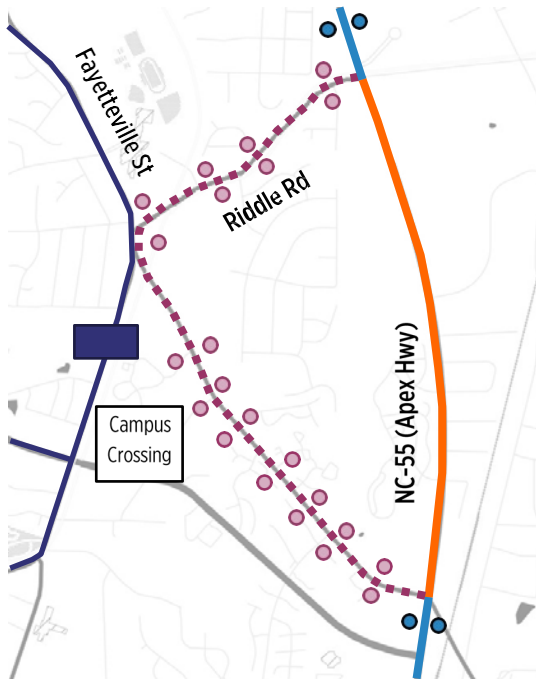
On Erwin Rd
Don't turn right on LaSalle St
Right on Morreene Rd
Right on US-15/501 North
Take exit 108-D (Hillsborough Rd)
Left on Hillsborough Rd
Detour ends

(Inbound)

On Hillsborough Rd
Right on US-15/501 South
Take exit 108-A (Morreene Rd)
Left on Morreene Rd
Left on Erwin Rd
Detour ends at LaSalle St

- Route
- Detour for snow route
- - - Not served by snow route
- Stop still served by snow route
- Stop added to snow route
- Stop not served by snow route
- Timepoint
- Replacement timepoint
- Missed timepoint

12 **12B** Riddle Rd, Cornwallis Rd



(Outbound)

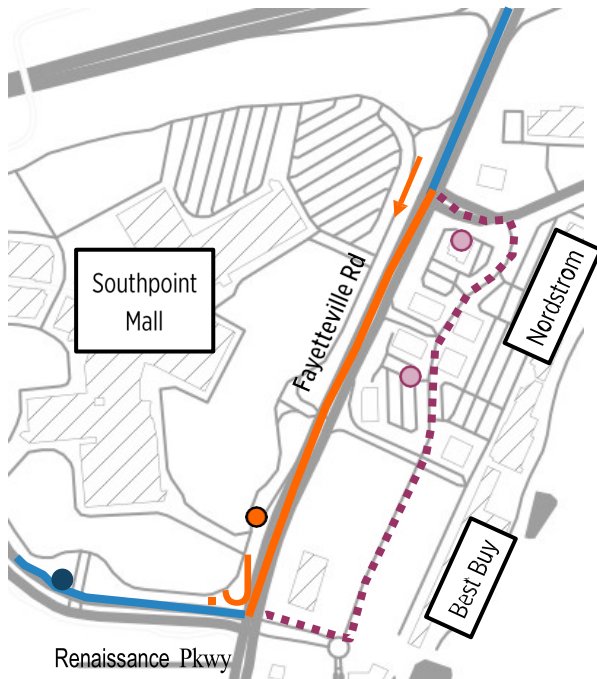
On NC-55 (Apex Hwy)
Don't turn right on Riddle Rd
 Detour ends at Cornwallis Rd

(Inbound)

On NC-55 (Apex Hwy)
Don't turn left on Cornwallis Rd
 Detour ends at Riddle Rd

- Route
- Detour for snow route
- ⋯ Not served by snow route
- Stop still served by snow route
- Stop added to snow route
- Stop not served by snow route
- ⦿ Timepoint
- ⦿ Replacement timepoint
- ⦿ Missed timepoint

12 Herndon Rd / Renaissance Center












(Outbound)
 On Fayetteville Rd
Don't turn left on Herndon Rd
 Serve GoDurham Route 5 Stop
 Right on Renaissance Pkwy
 Detour ends

12 Highgate Dr



(Inbound)
 On NC-54
Don't turn right on Highgate Dr
 Detour ends at Highgate Dr
 (second crossing)

Timepoint not replaced

-  Route
-  Detour for snow route
-  Not served by snow route
-  Stop still served by snow route
-  Stop added to snow route
-  Stop not served by snow route
-  Timepoint
-  Replacement timepoint
-  Missed timepoint