

2026 GoDurham SNOW ROUTES

- **Route 1**

OUTBOUND

Depart - Durham Station (#5774):

Right on Jackson St

Right on Duke St

Left on Club Blvd

TIMEPOINT - Club Blvd at Northgate Mall (#5178)

Right on Broad St

Left on North Pointe Dr

TIMEPOINT - North Pointe Dr at North Pointe Shopping Center (#5579)

Right on Guess Rd

Left on Carver St

Right on Hillandale Rd

Right on Horton Rd

TIMEPOINT - Horton Rd at Guess Rd (#6203)

INBOUND

Depart - Horton Rd at Guess Rd (#6203)

Right on Guess Rd

Left on North Pointe Dr

TIMEPOINT - North Pointe Dr at North Pointe Shopping Center (#6109)

Right on Broad St

Left on Club Blvd

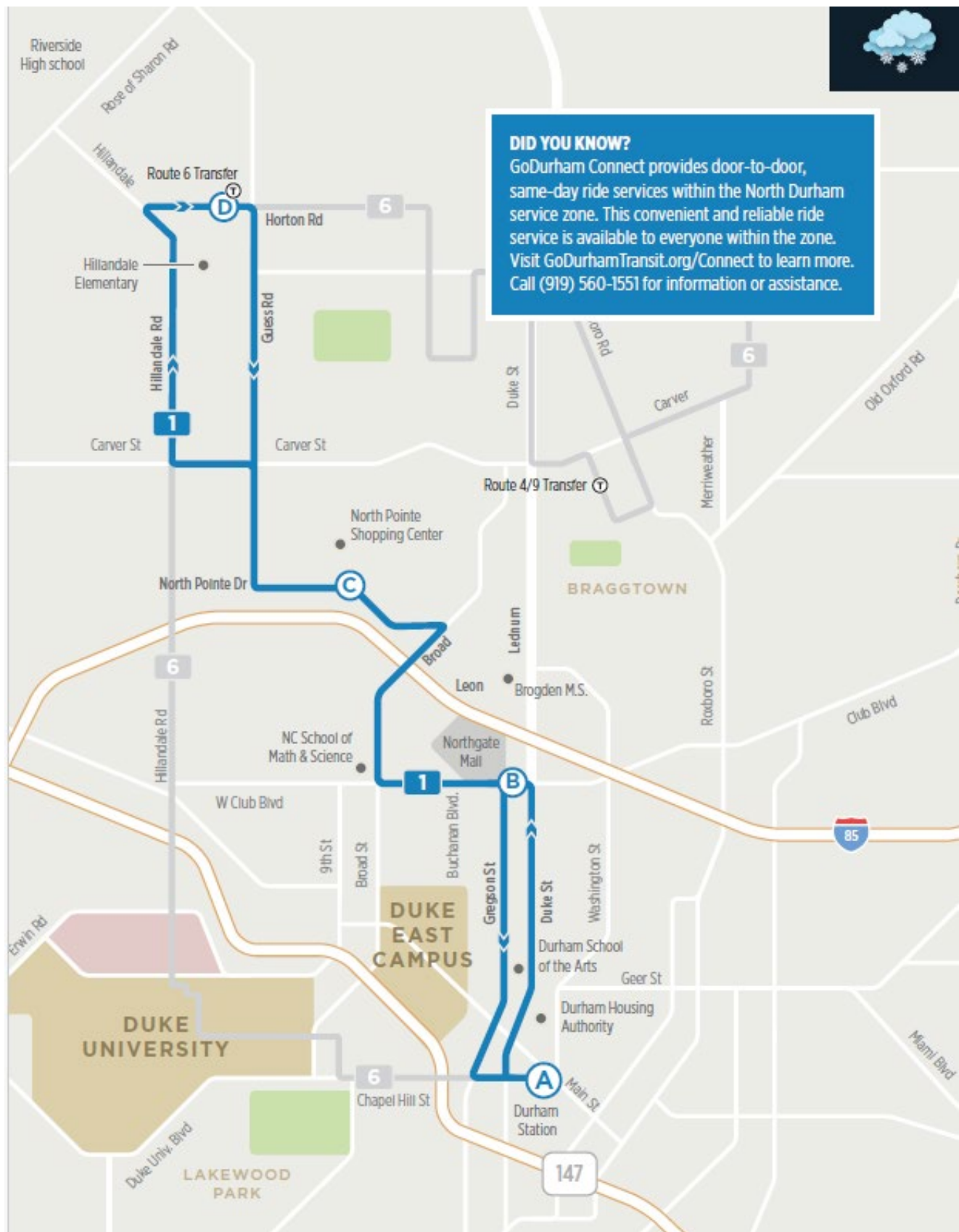
TIMEPOINT - Club Blvd at Dollar Ave (Northgate Mall) (#5897)

Right on Gregson

Left on Chapel Hill St

Right on Pettigrew St

Arrive - Durham Station (#5774)



- **Route 2**

OUTBOUND

Depart - Durham Station (#5774):

Right on Jackson St

Right on Willard St

Right on Chapel Hill St

Right on E Main St

TIMEPOINT - E Main St at Stokes Ave (#6491)

Right on Hyde Park Ave

Left on Angier Ave

Right on Miami Blvd

Left on TW Alexander Dr

TIMEPOINT - TW Alexander Dr at Miami Blvd (#6267)

Right on US-70/Glenwood Ave

Left on Brier Creek Pkwy

Left on ACC Blvd

Left on TW Alexander Dr:

Arrive - TW Alexander Dr at Glenwood Ave (#6226)

INBOUND

Depart - TW Alexander Dr at Glenwood Ave (#6226)

Cross Glenwood Ave (US 70)

Continue onto TW Alexander Dr

TIMEPOINT - TW Alexander Dr at Miami Blvd (WB) (#6272)

Right on Miami Blvd

Left on Angier Ave

Right on Hyde Park Ave

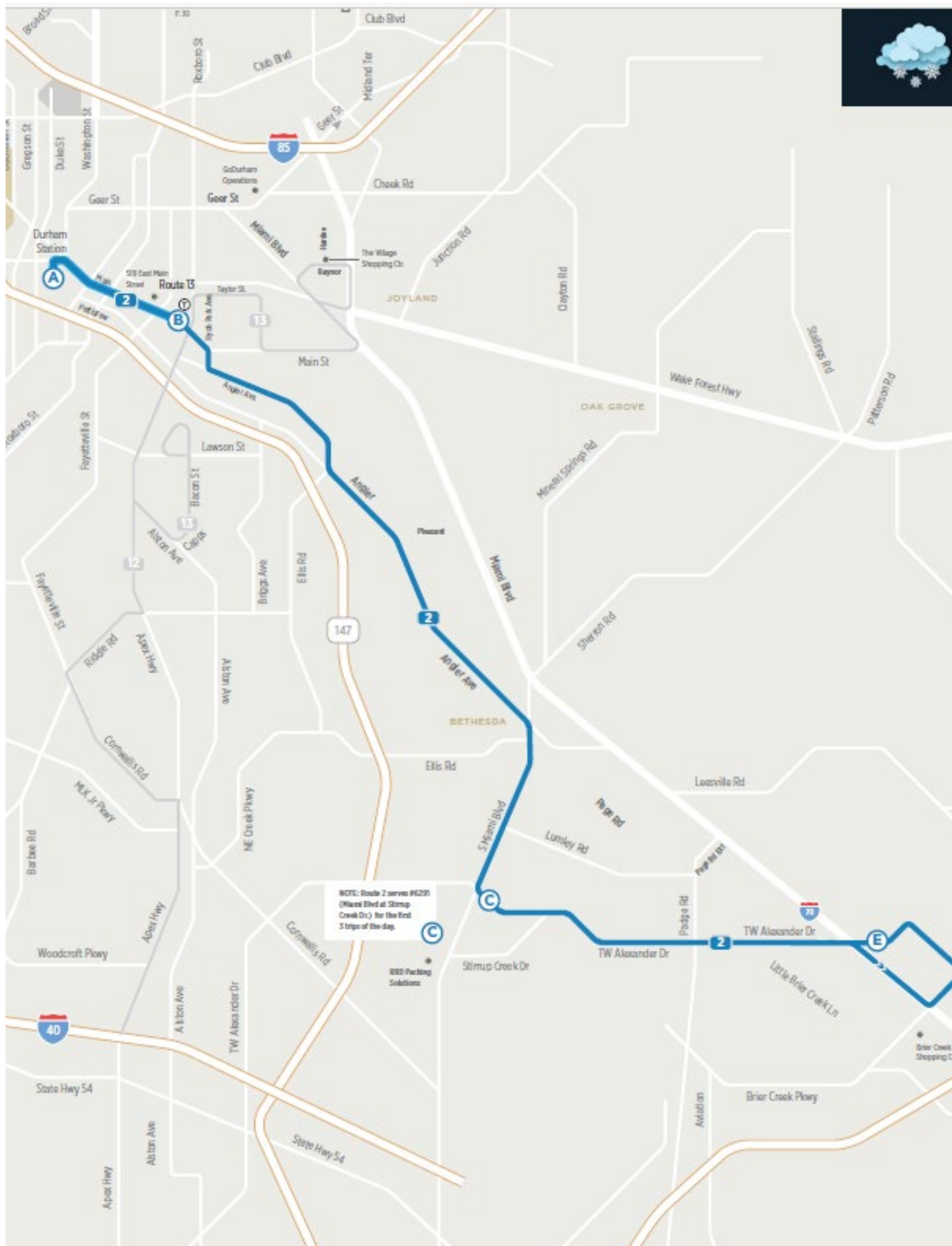
Left on E Main St

TIMEPOINT - E Main St at Alston Ave (WB) (#5148)

Left on Chapel Hill St

Left on Pettigrew St

Arrive - Durham Station (#5774)



- **Route 3**

OUTBOUND

Depart - Durham Station (#5774):

Right on Pettigrew St

Left on Roxboro Rd

Right on Liberty St

Left on Elizabeth St

Right on Holloway St

Left on Raynor St

TIMEPOINT - Raynor St at The Village (#6489)

Right on Fidelity Dr

Left on Hardee St

Right on E Geer St

Left on Glenn School Rd

Left at stop sign

First left

Arrive - Glenn View Station at Walmart (#6291)

INBOUND

Depart - Glenn View Station at Walmart (#6291)

Right on E Geer St

Left on Hardee St

Right on Fidelity Dr

Left on Raynor St

TIMEPOINT - Raynor St at The Village (#5445)

Left on Miami Blvd

Right on Holloway St

Left on Elizabeth St

Right on Liberty St

Left on Dillard St

Right on Pettigrew St

Arrive - Durham Station (#5774)



- **Route 4:**

OUTBOUND

Depart - Durham Station (#5774)

Right on Jackson St

Right on Willard St

Right on Chapel Hill St

Cross Mangum St

Left on Morgan St (Downtown Loop)

Right on Rigsbee Ave

Right on Geer St

Left on Roxboro St

TIMEPOINT - Roxboro Rd at Davidson Ave (#5481)

Left on Olympic Ave

Right into Duke Regional Hospital

TIMEPOINT - Duke Regional Hospital (#5105)

Left on Crutchfield St

Right on Duke St

Continue on Roxboro Rd

Left on Milton Rd

Right on Madden Avenue

Right on Roxboro Street

Right on Tom Wilkinson Rd

Arrive - Tom Wilkinson Rd at Old Nothern HS (#5407)

INBOUND

Depart - Tom Wilkinson Rd at Old Nothern HS (#5407)

Left on Milton Rd

Right on Roxboro Rd

Continue on N. Duke St

Left on Horton Rd

Depart - Horton Rd at Roxboro Rd (#5654)

Right on Roxboro Rd

Right on Crutchfield St

Left into Duke Regional Hospital

Left on first Service Rd

TIMEPOINT - Duke Regional Hospital southbound (#6095)

Left on Olympic Ave

Right on Roxboro Rd

TIMEPOINT - Roxboro Rd at Davidson Ave (#5646)

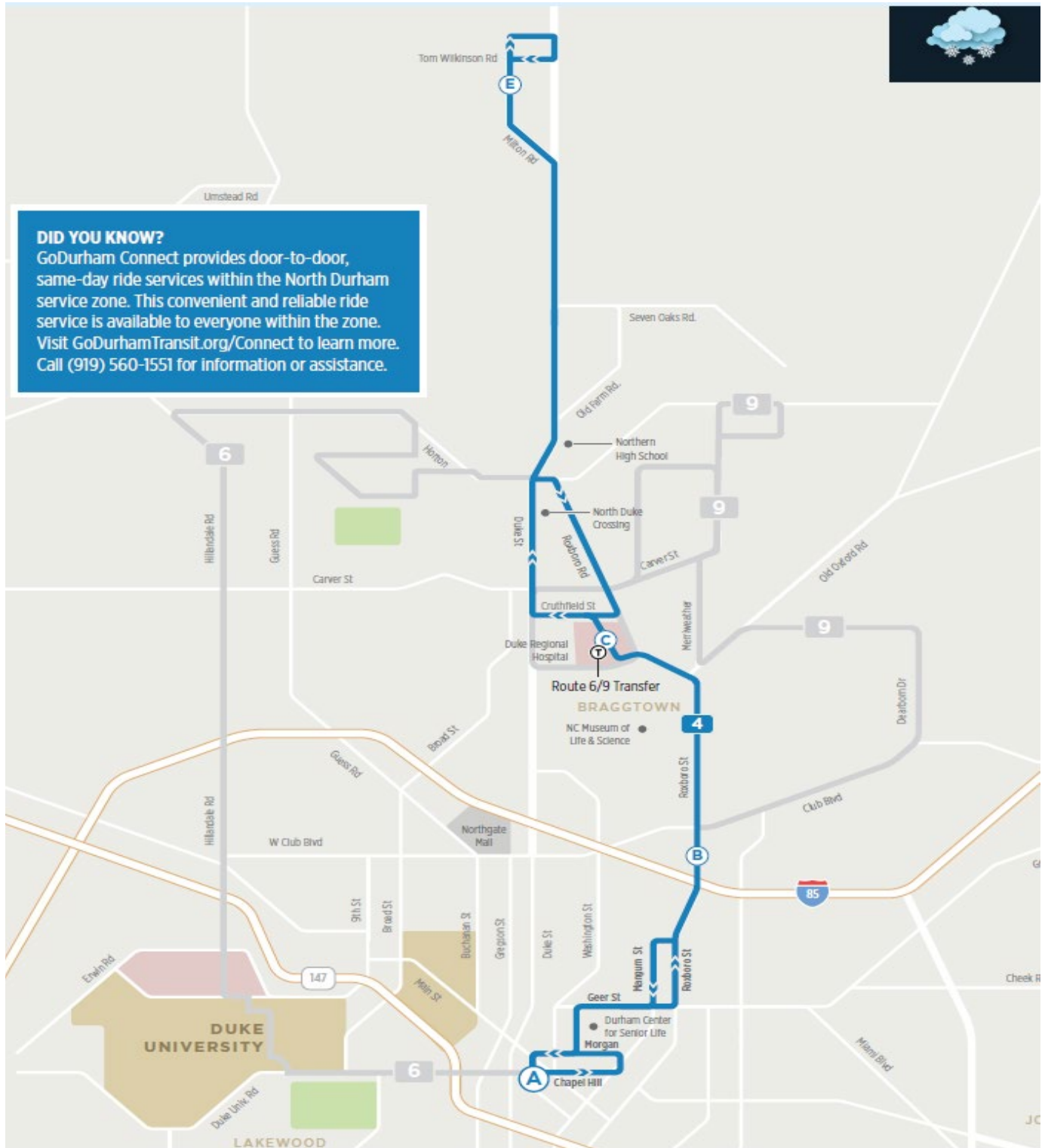
Bear right on Mangum St

Right on Geer St

Left on Rigsbee Ave

Right on Morgan St (Downtown Loop)

Bear left on Great Jones St (Downtown Loop)
Right on Chapel Hill St
Left on Pettigrew St
Arrive - Durham Station (#5774)



- **Route 5:**

OUTBOUND

Depart - Durham Station (#5774)

Right on Jackson St

Left on Willard St

Right on Blackwell St

Left on Lakewood Ave

Right on Fayetteville St

TIMEPOINT - Fayetteville St at Brant St (NCCU) (#5931)

Continue on Fayetteville St

TIMEPOINT - Fayetteville St at Southpoint Crossing Dr (#5517)

Right on Renaissance Pkwy

Arrive - Renaissance Pkwy at Southpoint Mall (WB) (#1406)

INBOUND

Depart - Renaissance Pkwy at Southpoint Mall (WB) (#1406)

Right on NC 751

Right on I-40 East

Right - Exit onto Fayetteville Rd Southpoint (Exit #276)

Left on Fayetteville Rd

TIMEPOINT - Fayetteville Rd at Crooked Creek Pkwy (#5793)

Continue on Fayetteville Rd

TIMEPOINT - Fayetteville St at Burlington Ave (#5224)

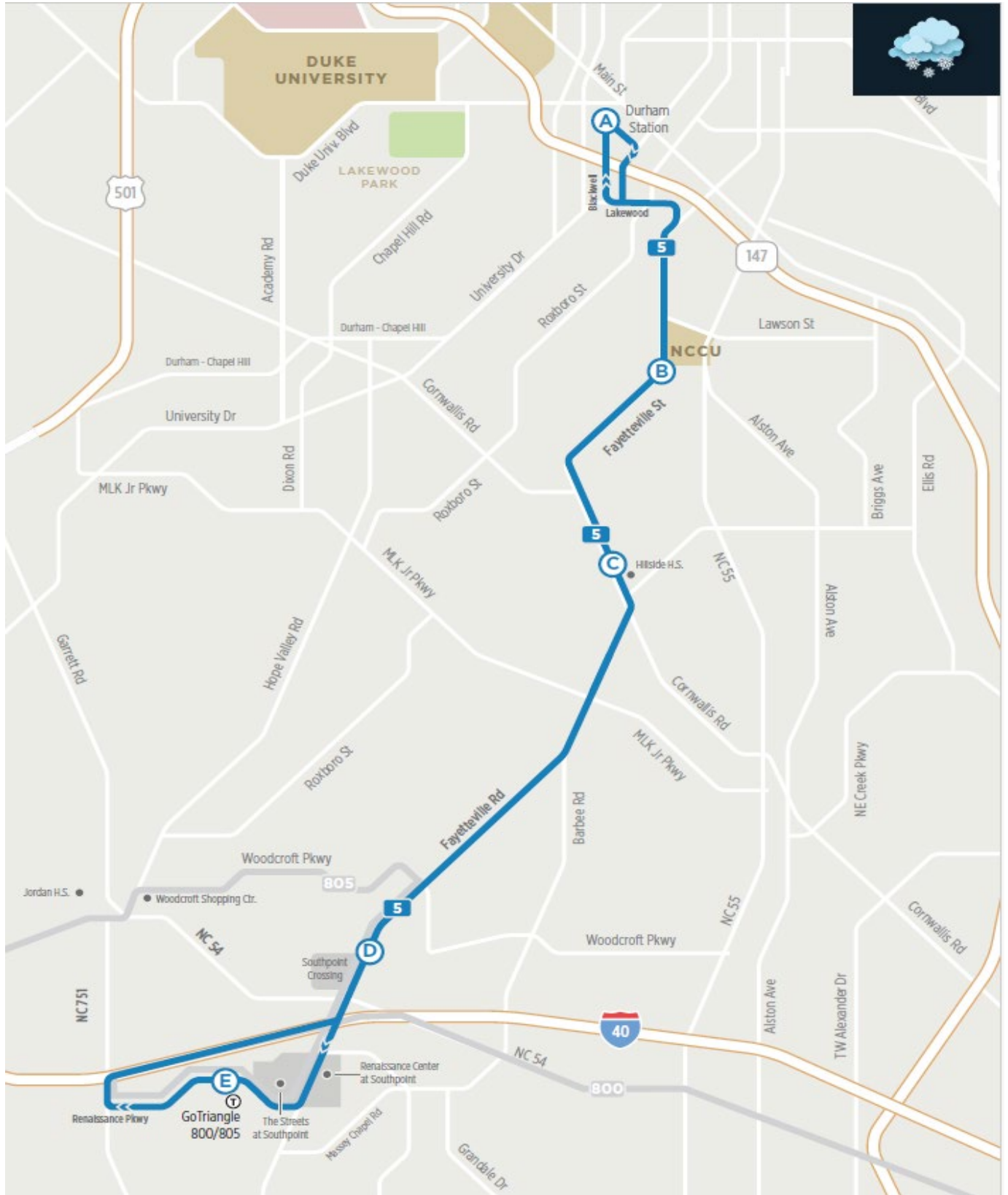
Left on Lakewood Ave

Right on Blackwell St

Left on Willard St

Right on Jackson St

Arrive - Durham Station (#5774)



- **Route 6:**

OUTBOUND

Depart - Durham Station (#5774)

Right on Jackson St

Right on Duke St

Left on Chapel Hill St

Becomes Duke University Rd

Right on Chapel Dr

Enter roundabout

2nd right on Flowers Dr

Left on Trent Dr

TIMEPOINT - Trent Dr at Duke Hospital South (#5078)

Left on Erwin Rd

Right on Fulton St

Becomes Hillandale Rd

Right on Horton Rd

TIMEPOINT - Horton Rd at Guess Rd (#6203)

Right on Roxboro Rd

Right on Olympic Ave

Right into Duke Regional Hospital

Arrive - Duke Regional Hospital southbound (#6095)

INBOUND

Depart - Duke Regional Hospital southbound (#6095)

Right on first Service Road

Left on Crutchfield St

Left on Duke St

Left on Horton Rd

TIMEPOINT - Horton Rd at Guess Rd (#67)

Left on Hillandale Rd:

Continue on Fulton St

Left on Erwin Rd

Right on Trent Dr

TIMEPOINT - Trent Dr at Duke Clinics (#5743)

Right at Flowers Dr

Enter roundabout

3rd right on Chapel Dr

Left on Duke University Rd

Becomes Chapel Hill St

Right on Pettigrew St

Arrive - Durham Station (#5774)



DID YOU KNOW?

GoDurham Connect provides door-to-door, same-day ride services within the North Durham service zone. This convenient and reliable ride service is available to everyone within the zone. Visit GoDurhamTransit.org/Connect to learn more. Call (919) 560-1551 for information or assistance.

- **Route 7:**

OUTBOUND

Depart - Durham Station (#5774)

Right on Jackson St

Left on Willard St

Right on Blackwell St

Left on Lakewood Ave

Right on Roxboro St

Left on Cornwallis Rd

Right on Fayetteville St

TIMEPOINT - Fayetteville St at Cook Rd (#6256)

Right on MLK Pkwy: Lowes Home Improvement

Right on S Roxboro St

Arrive - S Roxboro St at DMV (#6591)

INBOUND

Depart - S Roxboro St at DMV (#6591)

Left at end of road

Left on first service road

Right on S Roxboro St

Left on MLK Pkwy

Left on Fayetteville Rd

TIMEPOINT - Fayetteville St at Cook Rd (#6257)

Left on Cornwallis Rd

Right on Roxboro St

TIMEPOINT - Roxboro St at Umstead st (#5575)

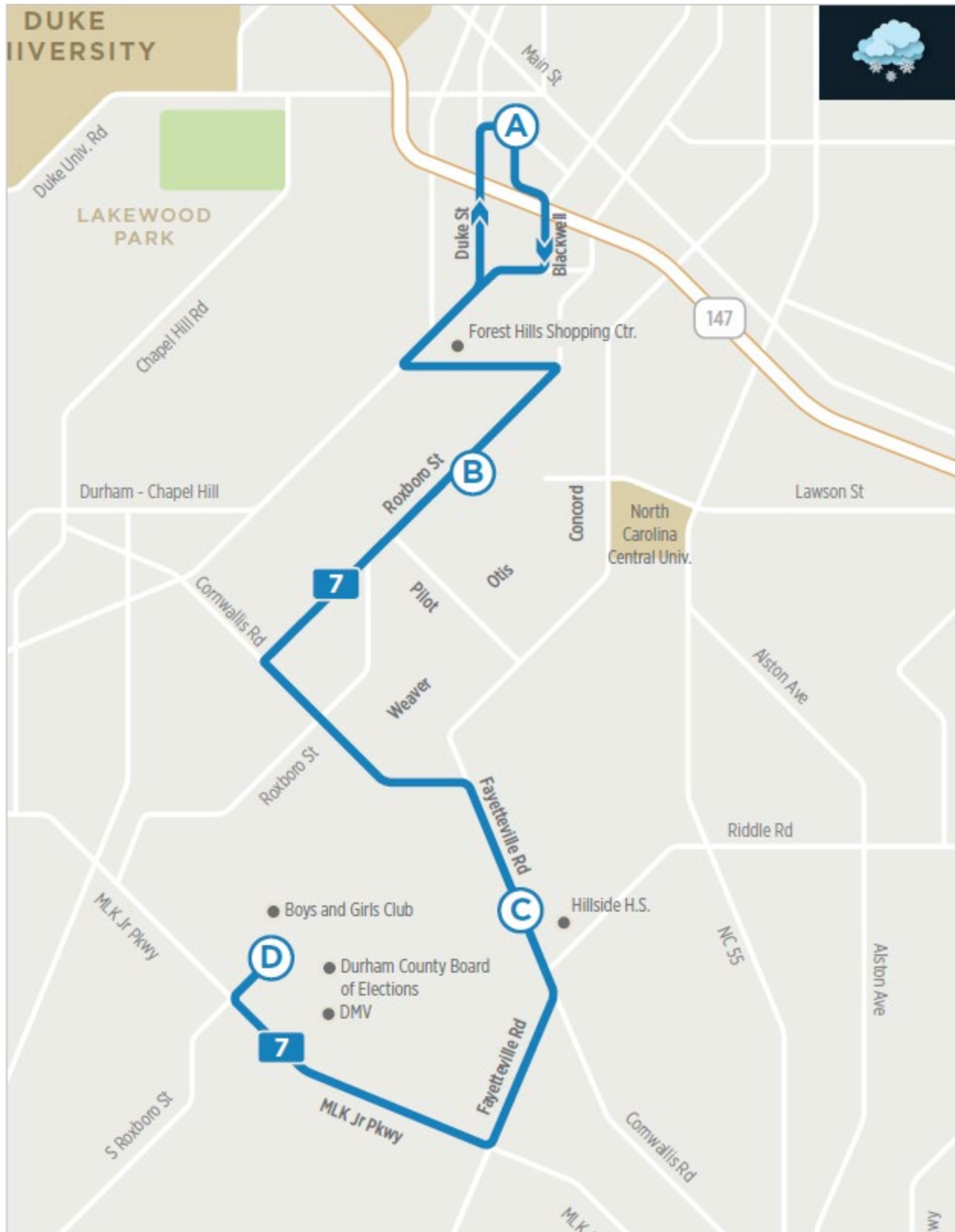
Left on Lakewood Ave

Bear right to continue on Lakewood Ave

Immediate right on Duke St

Right on Jackson St

Arrive - Durham Station (#5774)



- *Route 8:*

OUTBOUND

Depart - Durham Station (#5774)

Right on Pettigrew St

Right on Chatham Pl to Gann St

Right on S. Alston Ave

Left on E. Lawson St.

Right on Briggs Ave

Right on Riddle Rd

INBOUND

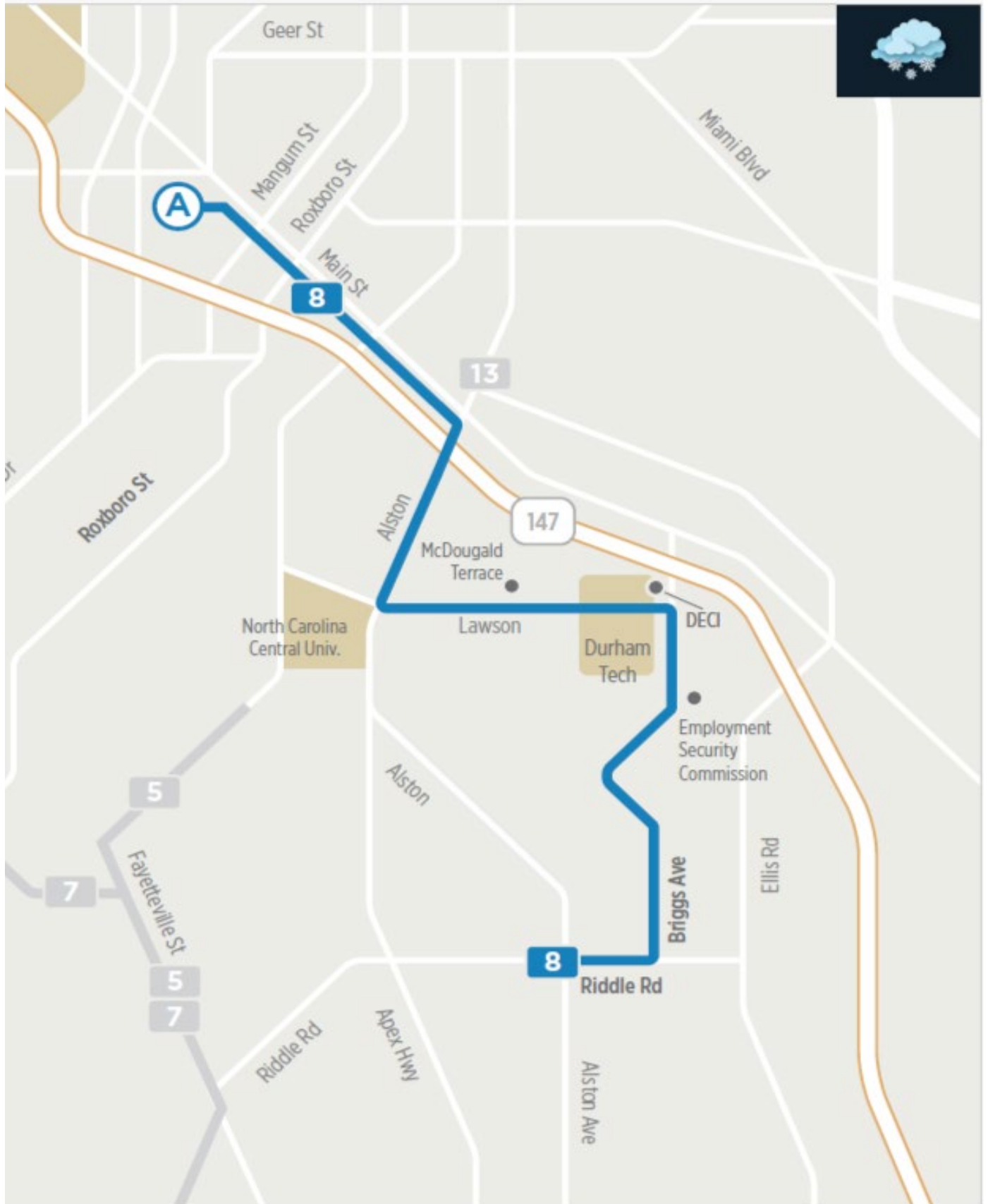
Left on Lawson St

Right on Alston Ave.

Left on Gann St. to Chatham Pl.

Left on Pettigrew St

Left into Durham Station



- *Route 9:*

OUTBOUND (trips departing at :00)

Depart - Durham Station (#5774)

Right on Pettigrew St

Left on Roxboro Rd

Right on Dowd St

Left on Alston Ave

Left on Avondale Dr

Right on Foushee St

TIMEPOINT - Foushee St at Avondale Dr (#5184)

Left on service road (to Compare Foods)

Right on Club Blvd

Left on Dearborn Dr

Left on Old Oxford Rd

Right on Meriwether Dr

TIMEPOINT - Meriwether Dr at Pickwick Trail (#5499)

Left on Carver St

Left on Roxboro St

Right on Crutchfield St

Left into Duke Regional Hospital

Arrive - Duke Regional Hospital northbound (#5105)

INBOUND

Depart - Duke Regional Hospital northbound (#5105)

Left on Olympic Ave

Left on Roxboro Rd

Right on Carver St

Right on Meriwether Dr

TIMEPOINT - Meriwether Dr at Pickwick Trail (#5436)

Left on Old Oxford Rd

Right on Dearborn Dr

Right on Club Blvd

Left on service road (after State St, to Compare Foods)

Right on Foushee St

TIMEPOINT - Foushee St at Avondale Dr (#5209)

Left on Avondale Dr

Right on Alston Ave

Right on Dowd St

Left on Mangum St

Right on Pettigrew St

Arrive - Durham Station (#5774)

- *Route 9*

OUTBOUND (trips departing at :30)

Depart - Durham Station (#5774)

Right on Pettigrew St

Left on Roxboro Rd

Right on Dowd St

Left on Alston Ave

Left on Avondale Dr

Right on Foushee St

TIMEPOINT - Foushee St at Avondale Dr (#5184)

Left on service road (to Compare Foods)

Right on Club Blvd

Left on Dearborn Dr

Left on Old Oxford Rd

Right on Meriwether Dr

TIMEPOINT - Meriwether Dr at Pickwick Trail (#5499)

Left on Carver St

Left on Roxboro St

Right on Crutchfield

Left into Duke Regional Hospital

Arrive - Duke Regional Hospital northbound (#5105)

INBOUND (trips departing Duke Regional at :12)

Depart - Duke Regional Hospital northbound (#5105)

Left on Olympic Ave

Left on Roxboro Rd

Right on Carver St

Left on Meriwether Dr

TIMEPOINT - Meriwether Dr at Pickwick Trail (#5436)

Left on Old Oxford Rd

Right on Dearborn Dr

Right on Club Blvd

Left on service road (after State St, to Compare Foods)

Right on Foushee St

TIMEPOINT - Foushee St at Avondale Dr (#5209)

Left on Avondale Dr

Right on Alston Ave

Right on Dowd St

Left on Mangum St: Cross Roxboro

Right on Pettigrew St

Arrive - Durham Station (#5774)



DID YOU KNOW?

GoDurham Connect provides door-to-door, same-day ride services within the North Durham service zone. This convenient and reliable ride service is available to everyone within the zone. Visit GoDurhamTransit.org/Connect to learn more. Call (919) 560-1551 for information or assistance.

- **Route 10:**

OUTBOUND

Depart - Durham Station

Right on Jackson St

Left on Willard St

Right on Blackwell St

Right on Morehead Ave

Left on Chapel Hill Rd

TIMEPOINT - Chapel Hill Rd at Lakewood Ave (#5754)

Right on University Dr

TIMEPOINT - University Dr at Westgate Dr (#5133)

Becomes Old Chapel Hill Rd

Right on Garrett Rd

Left on US 15-501

Left on Southwest Durham Dr

Right on Witherspoon Dr

TIMEPOINT - Witherspoon Dr at McFarland Dr (#6197)

Right on Danziger Dr (using roundabout)

Right on Mt Moriah Rd

Cross US 15-501

Left at stoplight into New Hope Commons

Left at stop sign

Arrive - New Hope Commons (#5663)

INBOUND

Depart - New Hope Commons

Left at end of service road

Right on Mt Moriah Rd

Cross US 15-501

Left on McFarland Dr

TIMEPOINT - McFarland Dr at Witherspoon Dr (#1901)

Left on Witherspoon Dr

Left on Southwest Durham Dr

Right on US 15-501

Right on Garrett Rd

Left on Old Chapel Hill Rd

Becomes University Dr

TIMEPOINT - University Dr at Westgate Dr (#5261)

Left on Chapel Hill Rd

TIMEPOINT - Chapel Hill Rd at Palmer St (#5394)

Right on Morehead Ave

Left on Blackwell St

Left on Willard St

Right on Jackson St
Arrive - Durham Station (#5774)

• **Route 10B:**

OUTBOUND

Depart - Durham Station: RIGHT out of station

Right on Jackson St
Left on Willard St
Right on Blackwell St
Right on Morehead Ave
Left on Chapel Hill Rd

TIMEPOINT - Chapel Hill Rd at Lakewood Ave (#5754)

Right on University Dr

TIMEPOINT - University Dr at Westgate Dr (#5133)

Right on Martin Luther King Jr Pkwy
Take the Tower Blvd exit
Right on Tower Blvd
Right on Durham-Chapel Hill Blvd
Left on Westgate Dr

TIMEPOINT - Westgate Dr at South Square (Burger King) (#6075)

INBOUND

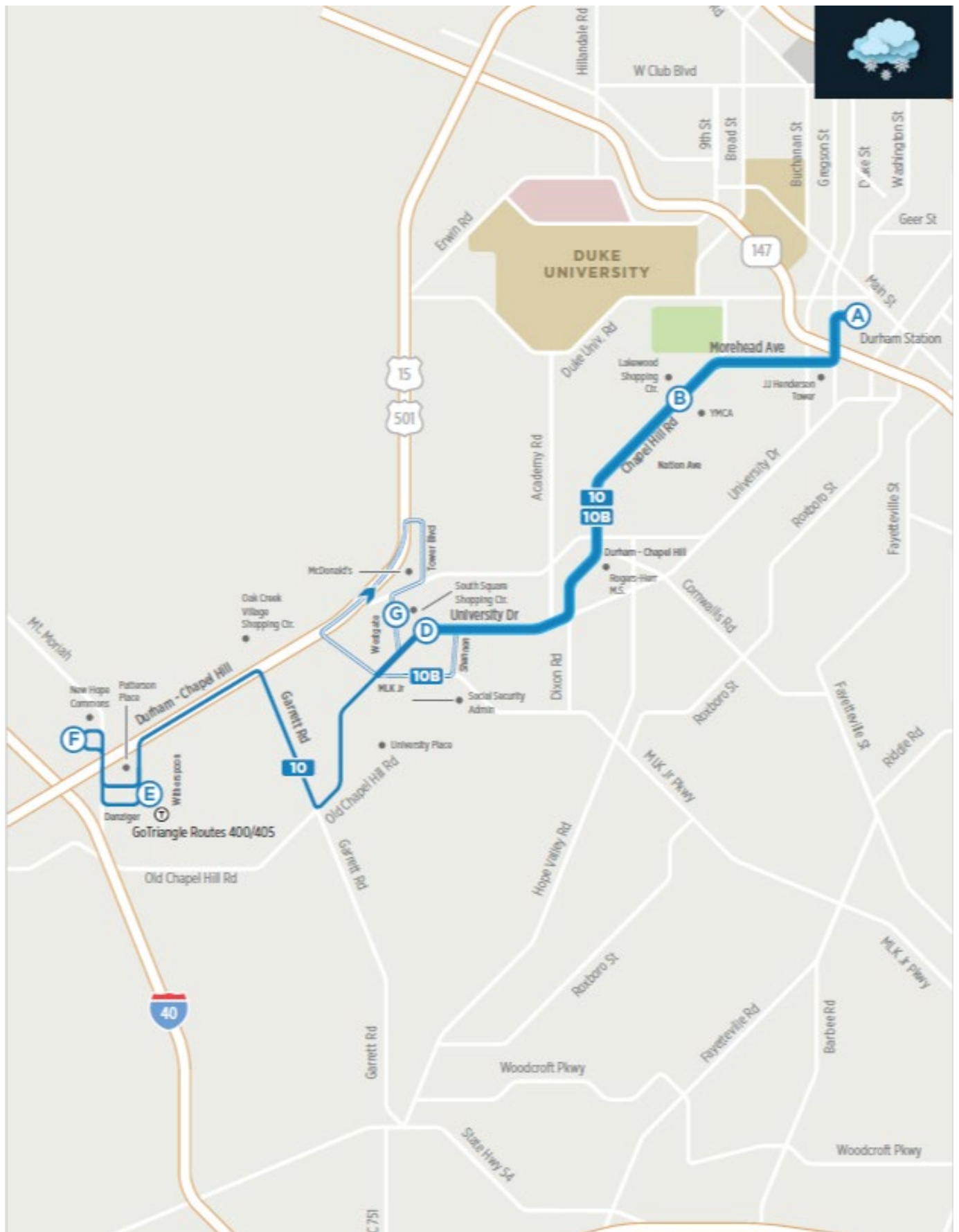
TIMEPOINT - Westgate Dr at South Square (Burger King) (#6075)

Right on University Dr
Left on Martin Luther King Jr Pkwy
Left on Shannon Rd
Right on University Dr
Left on Chapel Hill Rd

TIMEPOINT - Chapel Hill Rd at Palmer St (#5394)

Right on Morehead Ave
Left on Blackwell St:
Left on Willard St
Right on Jackson St

Arrive - Durham Station (#5774)



- *Route 12:*

OUTBOUND

Depart - Durham Station (#5774)

Right on Jackson St

Right on Willard St

Right on Chapel Hill St

Right on E Main St

TIMEPOINT - E Main St at Alston Ave (#6491)

Right on Alston Ave

Becomes NC 55

TIMEPOINT - NC 55 at Martin Luther King Jr Pkwy (#6338)

Left on NC 54

Right on Alston Ave: 1st light

TIMEPOINT - S Alston Ave at Falls Pointe Apts (#6277)

Right on TW Alexander Dr

Right on NC 55

Arrive - NC 55 at NC 54 (NB) (#5822)

INBOUND

Depart - NC 55 at NC 54 (NB) (#5822)

Continue on NC 55

TIMEPOINT - NC 55 at Odyssey Dr (NC) (#5354)

Continue on NC 55

Left on E Main St

TIMEPOINT - E Main St at Alston Ave (WB) (#5148)

Left on Chapel Hill St

Left on Pettigrew St

Arrive - Durham Station (#5774)





Route 13:

OUTBOUND

Depart - Raynor St at The Village (WB) (#5445)

Left on Miami Blvd

Right on Main St

Right on Driver St

Left on Liberty St

Left on Alston Ave

TIMEPOINT- Alston Ave at Main St (5004)

Left on Cecil St

Merge onto Alston Ave

Left on Capps St

Left on Bacon St

Arrive- Bacon St at Cooper St (NB) (Durham Tech) (#6736)

INBOUND

Depart- Bacon St at Cooper St (NB) (Durham Tech) (#6736)

Left on Sima Ave

Left on Lawson St

Right on Bacon St

Right on Capps St

Right on Alston Ave

TIMEPOINT- Alston Ave at Main St (#6748)

Right on Liberty

Right on Driver St

Left on Main St

Left on Miami Blvd

Right on Holloway St

Left on Hardee St

Left on Fidelity Dr

Left on Raynor St

Arrive - Raynor St at the Village (WB) (#5445)

- *Route 16*

OUTBOUND

Depart - Durham Station (#5774)

Right on Pettigrew St

Left on Roxboro Rd

Right on Liberty St

Left on Elizabeth St

Right on Holloway St

TIMEPOINT - Holloway St at Miami Blvd (EB #5353)

Left on Mineral Springs Rd

Left on Freeman Rd

Arrive - Freeman Rd at Clayton Rd (#5233)

INBOUND

Depart - Freeman Rd at Clayton Rd (#5233)

Left on Clayton Rd

Right on NC-98 (Holloway St)

TIMEPOINT - Holloway St at Miami Blvd (WB #5356)

Left on Elizabeth St

Right on Liberty St

Left on Dillard St

Right on Pettigrew St

Arrive - Durham Station (#5774)

